

Output Format: =====

DWG_35_LEVEL

Output File: =====

V_00_25324690_00000001.DWG

Map Series: =====

1:10560

6385-A
REVISION DATE = 30-Mar-2016
SURVEY DATE = 01-Nov-1992

Clip Extent: =====

LX,LLY = 576402,571660
LRX,LRV = 577232,571660
UX,ULY = 576402,572275
URX,URV = 577232,572275

Projection: =====

ITM

ITM Centre Point Co-ordinate: =====

X,Y = 576760,572010

Extraction Date: =====

06-Apr-2018

Copyright: =====

©Suirbhreacht Ordánais Éireann, 2018
©Ordnance Survey Ireland, 2018

Copyright: =====

©Suirbhreacht Ordánais Éireann, 2010
©Ordnance Survey Ireland, 2010

Arna thionsú agus arna fhoilsiú ag Suirbhreacht Ordánais Éireann, Páirc an Fhionnuisce, Baile Átha Cliath 8, Éire. Compiled and published by Ordnance Survey Ireland, Phoenix Park, Dublin 8, Ireland.

Sárdoim atáirgeadh neamhdáorthe ósipeheart Shuirbhreacht Ordánais Éireann agus Rialtas na hÉireann. Unauthorised reproduction infringes Ordnance Survey Ireland and Government of Ireland copyright.

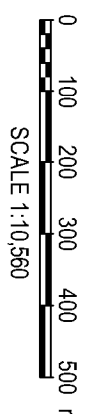
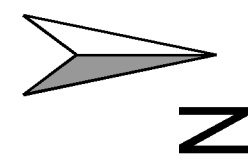
Gach cead or cosnadh. Ní ceadmhach don chuid den fhóilsíocht seo a chéipeáil, a atáirgeadh nó a thoirchur in aon fhoirm nó bheoigh gan cead i scríbhinn roimh ré ó dúine ar chéipchright. All rights reserved. No part of this publication may be copied, reproduced or transmitted in any form or by any means without the prior written permission of the copyright owners.

Ní hionann bethar, beoigh nó cosán a bheith ar na léarscáil seo agus fianaise or chead síl. The representation on this map of a road, track or footpath is not evidence of the existence of a right of way.

Ní thaispeánann léarscáil de chuid Ordánais Shuirbhreacht na hÉireann teorann phointí díleathúil de mháoin ríomh, nó dínireacht de ghnéithe fhisicil. Ordnance Survey maps never show legal property boundaries, nor do they show ownership of physical features.

Project boundary and location are set on OSI baseline mapping and provided for reference only. The map details are only accurate to the resolution at which they were captured. Output scale is not indicative of data capture scale. Measurements should not be taken directly from the drawing. For exact measurement, please refer to the site layout map, which is based on topographical survey data

- LEGEND: LOCATION MAPS**
- PLANNING BOUNDARY
 - OTHER LANDS CONTROLLED BY APPLICANT AND LANDOWNER
 - LANDS OWNED BY CORK COUNTY COUNCIL
 - R.O.W. EXISTING IN APPLICANTS NAME



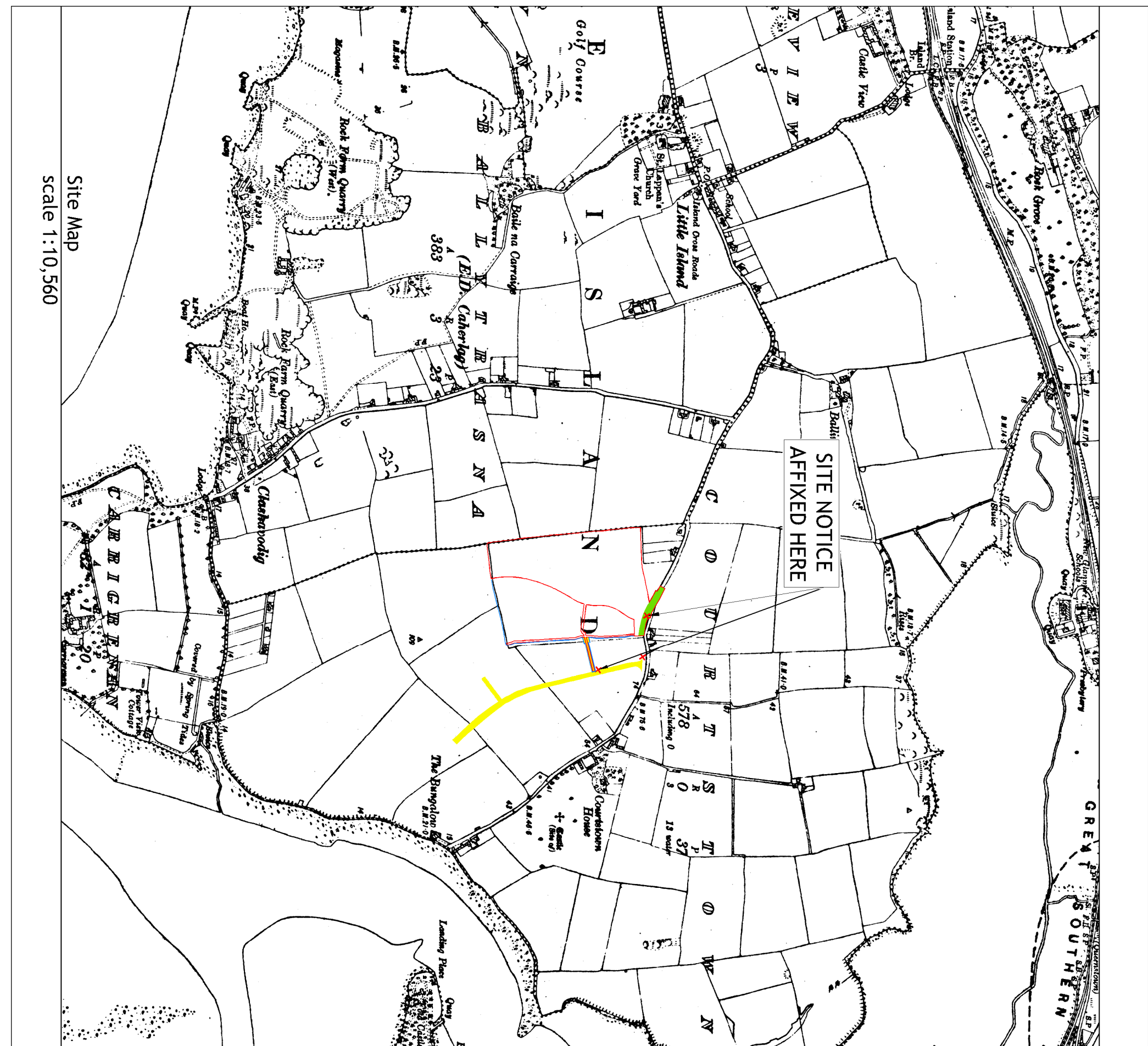
ISSUED FOR PLANNING

REV	DESCRIPTION	BY	CHK	APP	DATE
C	PLANNING	SB			31.03.23
B	PLANNING	SB			01.03.22
A	PRE-PLANNING	SH			18.03.21

Project:
**PROPOSED DEVELOPMENT
 COURTSTOWN, LITTLE ISD,
 CO. CORK**

Drawing Title:
SITE LOCATION MAP 1:10560

Scale	Drawn	Date	Drawing No.	Revision
AS SHOWN	SH	31.03.21	LHLOC-01	C



Site Map
 scale 1:10,560