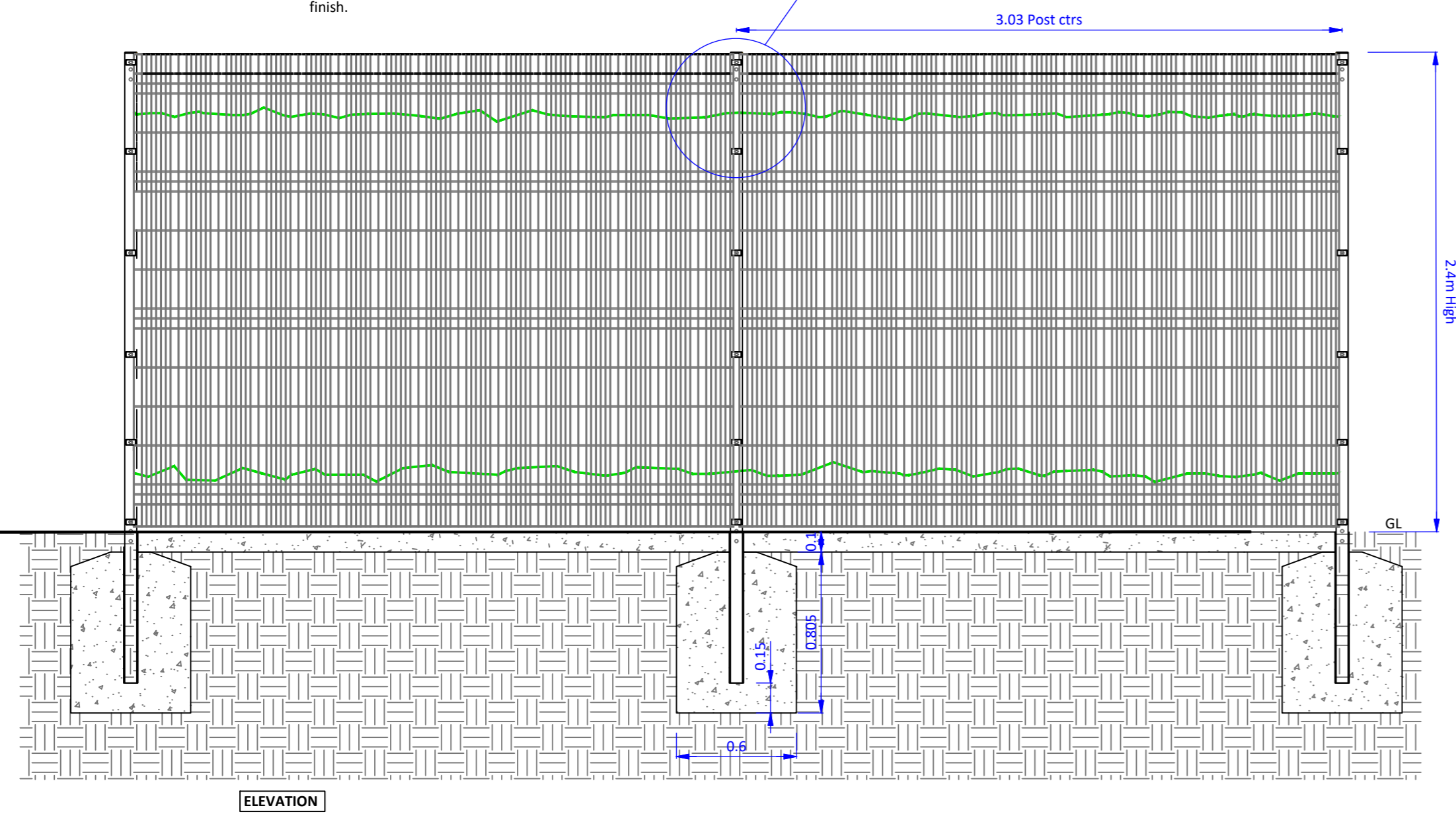


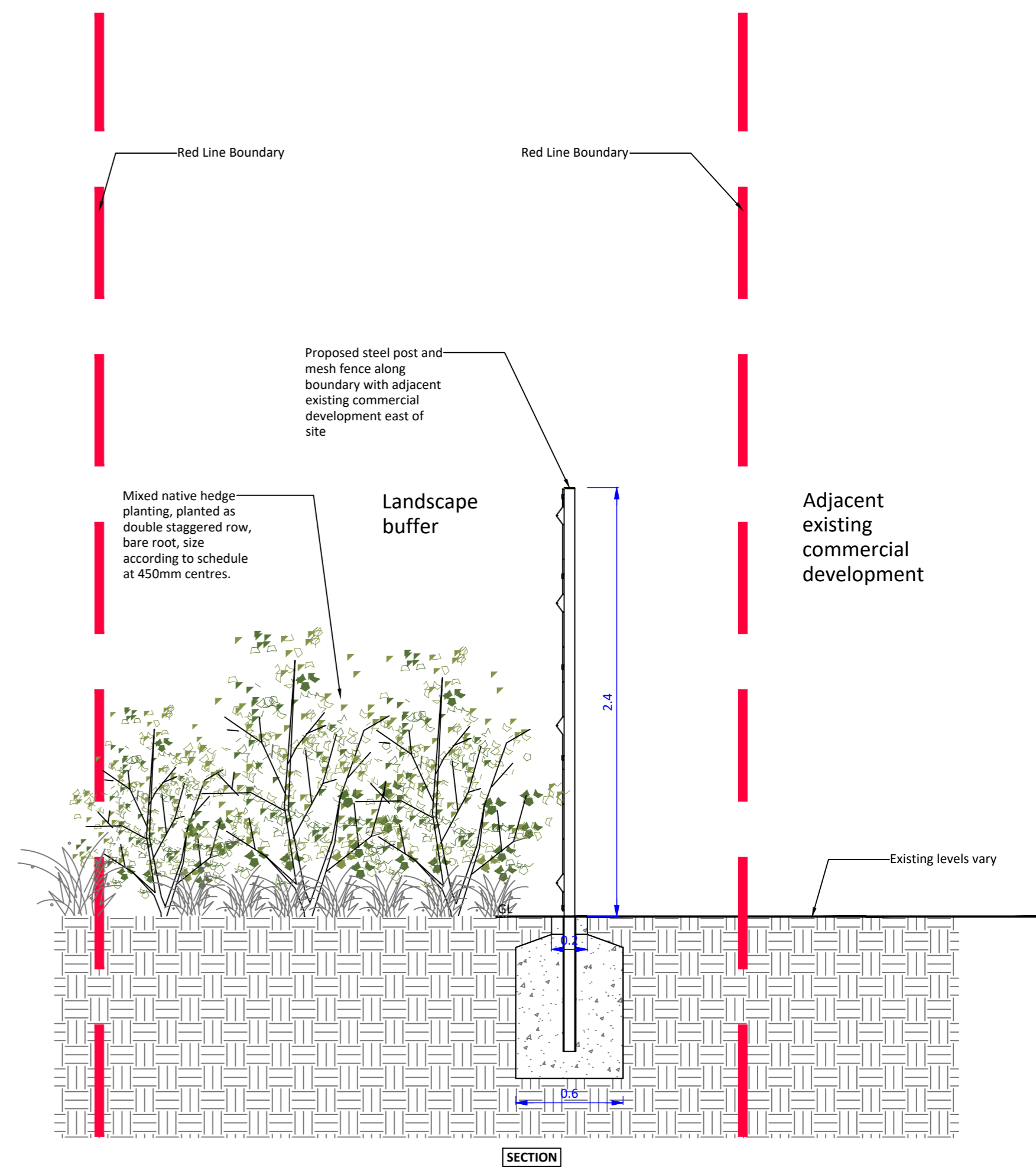
NOTES

'Paladin' security type fence to be manufactured and erected to BBS 443:1982 (or equivalent approved)

Material to be finished in plastic coated in selected black over hot dipped galvanised finish.



ELEVATION



SECTION

00

2.4m High Paladin Fence and Mixed Native Hedge to Landscape Buffer

Scale 1:25

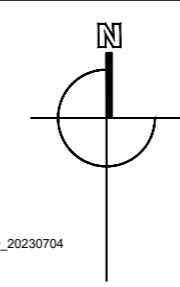
Rev	Date	Drawn	Checked	Description
00	YYYY/MM/DD	XX	XX	XXXXXXXXXX

Notes

COPYRIGHT © ALL RIGHTS RESERVED.  
 THIS WORK IS COPYRIGHT AND CANNOT BE REPRODUCED OR COPIED IN ANY FORM WITHOUT THE WRITTEN PERMISSION OF THE ORIGINATOR.  
 DO NOT SCALE FROM THIS DRAWING. WORK ONLY FROM FIGURED DIMENSIONS.  
 THIS DRAWING TO BE READ IN CONJUNCTION WITH RELEVANT CONSULTANT'S DRAWINGS.

Ordnance Survey Ireland Licence No AR 0001322  
 © Ordnance Survey Ireland/Government of Ireland

File Ref: Y:\6835\_LITTLE\_ISLAND\_SHD\6835\_WORKING\6835\_CAD\6835\_300\_Planning\6835\_Updated\_2022\_LRD\6835\_LRD\6835-304-308\_DETAILS\_LRD\_20230704  
 Modified By: George Dundon Modified Time: 5/21/2024 11:47:05 am  
 Plot Time: 5/21/2024 11:50:45 am



Project <b>COURTSTOWN, LITTLE ISLAND, CORK</b>		Project No. <b>6835</b>	
Drg. <b>TYPICAL LANDSCAPE BUFFER BOUNDARY</b>	Drawing No. <b>309</b>	Date <b>18/05/23</b>	Rev.
Scales <b>1:100 @ A2</b>	Status <b>PLANNING</b>	Drn. <b>GD</b>	Chd. <b>GD</b>
Penrose Wharf Business Centre, Penrose Wharf, Cork Tel: +353(0) 21 242 5620		Passed <b>DB</b>	

