



HARDSCAPE LEGEND:

1. IMPRINTED ASPHALT TO RAISED TABLE AT JUNCTIONS, COLOUR MAROON
2. SELECT, NATURAL COLOURED EXPOSED AGGREGATE KERB 125X915X255 LAID FLUSH, E.G. 'TOBERMORE COUNTRY KERB' OR EQUIVALENT
3. FOOTPATH - COMPACTED GRAVEL, E.G. 'BALLYLUSK' OR EQUIVALENT
4. PARKING SPACES BANDING SELECT CONCRETE KERB UNITS SET FLUSH, E.G. 'TOBERMORE' CONSERVATION OR EQUIVALENT
5. PARKING SPACES SELECT CONCRETE BLOCK PAVING 80MM DEEP, E.G. 'TOBERMORE' HYDROPAVE COLOUR: CHARCOAL, OR EQUIVALENT
6. SHARED SURFACE CARRIAGEWAY - BOUND AGGREGATE FINISH, BUFF COLOUR
7. PUBLIC FOOTPATH - BRUSHED CONCRETE PATH TO ENGINEER'S DETAILS
8. SAFETY SURFACE TO NEIGHBOURHOOD PLAY AREA
9. MOUNDING - GENTLE SLOPED LANDFORM UP TO 1.0M ABOVE SURROUNDING GROUND LEVELS
10. ROBINIA TIMBER SPINNER PLATE (BY KOMPAN OR SIMILAR)
11. ROBINIA TIMBER DOUBLE SEESAW
12. TIMBER SPRINGER (BY KOMPAN OR SIMILAR)
13. RAILING, PAINTED BLACK, SET ON LOW WALL TO ARCHITECT'S DETAIL AS DEFINING EDGE TO PRIVATE FRONT GARDENS OF PROPERTIES AT SELECT CORNER AND JUNCTION LOCATIONS
14. DECK CROSSING - RECYCLED PLASTIC, (BY ECOPLASTIC OR SIMILAR)
15. SEATING
16. WALL TO REAR GARDENS TO ARCHITECT'S DETAILS
17. SELECT, NATURAL COLOURED EXPOSED AGGREGATE KERB 125X915X255 UPRIGHT, E.G. 'TOBERMORE COUNTRY KERB' OR EQUIVALENT
18. ASPHALT ROAD TO ENGINEER'S DETAILS
19. FOOTPATH WITH PIN KERB EDGING- SELECT CONCRETE BLOCK PAVING 80MM DEEP, E.G. 'TOBERMORE SHANNON DUO, SLATE COLOR' OR EQUIVALENT
20. RUMBLE STRIPS IN SILVER GREY GRANITE SETTS TO ENGINEER'S SPECIFICATIONS.

SOFT LEGEND:

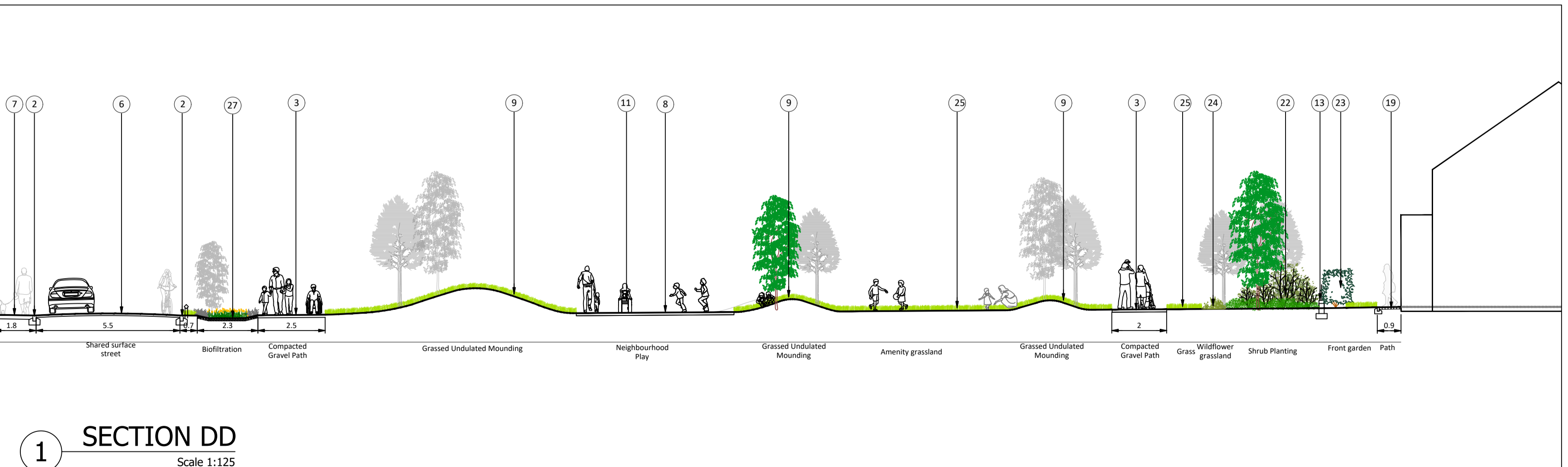

21. NATIVE TREE PLANTING TO OPEN SPACE AREA
22. SHRUB PLANTING
23. CLIPPED HEDGE PLANTING
24. SPECIES RICH GRASSLAND SEEDING
25. AMENITY GRASS
26. STREET TREE PLANTING
27. BIOFILTRATION BED PLANTING
28. GRASS IN PRIVATE GARDENS

Note: For Proposed boundary walls, fences and railings details refer to Architect's Boundary Treatment and Details drawings.




00 LANDSCAPE DETAIL
Scale 1:125

Reference Images



1 SECTION DD
Scale 1:125



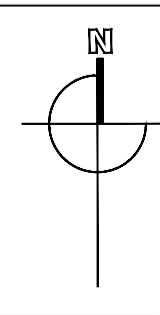
Rev	Date	Drawn	Checked	Description
01	20/05/2024	AK	GD	Issue for LRD Planning
00	25/03/2022	GD	DB	Issue for Planning

Notes

Copyright © All Rights Reserved.
THIS WORK IS COPYRIGHT AND CANNOT BE REPRODUCED OR COPIED IN ANY FORM WITHOUT THE WRITTEN PERMISSION OF THE DRAWING.
DO NOT SCALE FROM THIS DRAWING. WORK ONLY FROM FIGURED DIMENSIONS.
THIS DRAWING IS TO BE READ IN CONJUNCTION WITH RELEVANT CONSULTANT'S DRAWINGS.

Ordnance Survey Ireland Licence No AR 001322
© Ordnance Survey Ireland/Government of Ireland

File Ref: Y:\MSD_LITTLE_ISLAND_SHEDS_WS\WORKING\SSS_CAD\0035_300_Plan\0035_Little_Island_2022_LRD\0035_LRD\0035-004-006_DETAILS_LRD_20230704
Modified By: Agneta Koskova Modified Time: 5/24/2024 12:27:41 pm
Plot Time: 5/24/2024 12:27:16 pm



Project	PROPOSED RESIDENTIAL DEVELOPMENT COURTSTOWN, LITTLE ISLAND, CORK		Project No.	6835
Dwg.	Open Space A	Drawing No.	307	Rev.
Scales	1:125 @ A1	Status	PLANNING	Date
				20/05/24
Penrose Wharf Business Centre, Penrose Wharf, Cork Tel: +353(0) 21 242 9829	mail@bradyshjpmartin.com www.bradyshjpmartin.com	Dn.	GD	Chd.
		DB	DB	Passed

