



HARDSCAPE LEGEND:

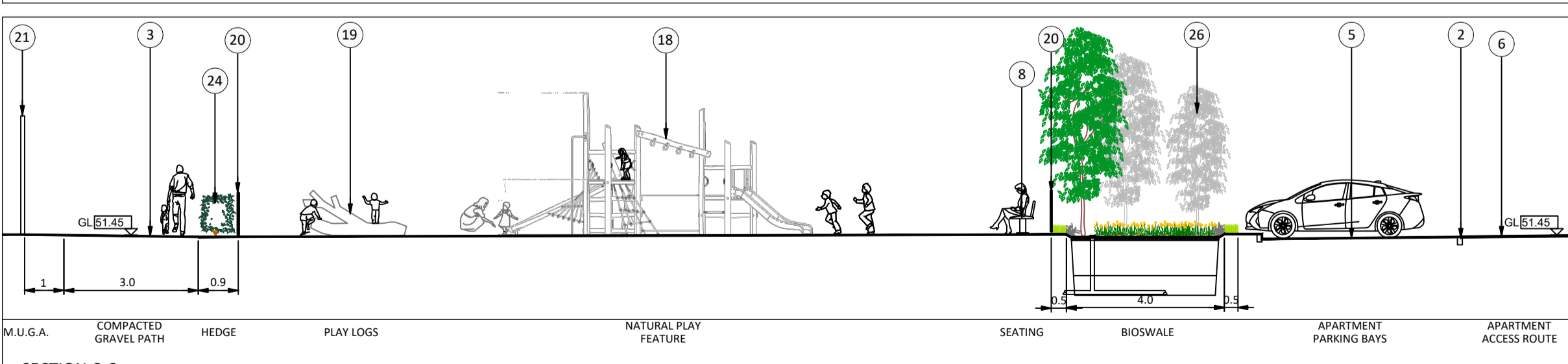
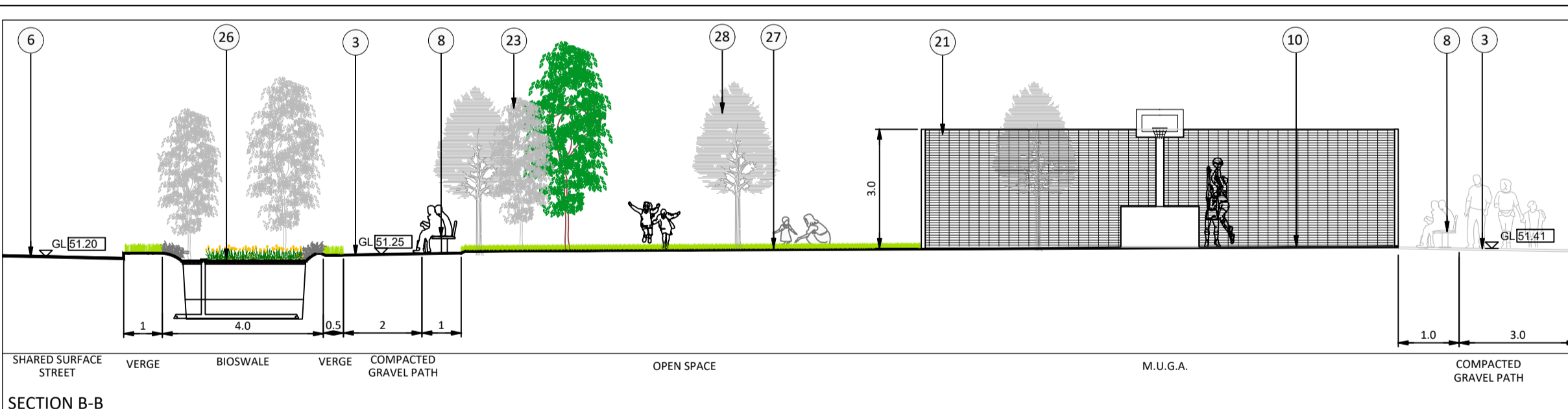
1. BITUMEN MACADAM ROAD
2. SELECT, NATURAL COLOURED EXPOSED AGGREGATE KERB 125X915X255 LAID FLUSH, E.G. 'TOBERMORE COUNTRY KERB' OR EQUIVALENT
3. FOOTPATH - COMPACTED GRAVEL, E.G. 'BALLYLUSK' OR EQUIVALENT
4. PARKING SPACES BANDING SELECT CONCRETE KERB UNITS SET FLUSH, E.G. 'TOBERMORE' CONSERVATION OR EQUIVALENT
5. PARKING SPACES SELECT CONCRETE BLOCK PAVING 80MM DEEP, E.G. 'TOBERMORE' HYDROPAVE COLOUR: CHARCOAL, OR EQUIVALENT
6. SHARED SURFACE CARRIAGEWAY - BOUND AGGREGATE FINISH, BUFF COLOUR
7. IMPRINTED ASPHALT TO RAISED TABLE AT JUNCTIONS, COLOUR MAROON
8. SEATING
9. SAFETY SURFACE TO LOCAL PLAY AREA
10. MUGA SURFACE
11. FOOTPATH - SELECT CONCRETE BLOCK PAVING 80MM DEEP, E.G. 'TOBERMORE SHANNON DUO' OR EQUIVALENT
12. BOULDER STONES
13. ROBINA TIMBER BALANCING LOGS
14. ROBINA TOTTER BRIDGE, BY KOMPAN OR SIMILAR
15. ROBINA TIMBER SWING FRAME WITH ROPE NEST (BY KOMPAN OR SIMILAR)
16. EMBANKMENT SLIDE EXTRA WIDE BY KOMPAN OR SIMILAR
17. TIMBER PLAYHOUSE (THE WIZARD'S HOUSE BY KOMPAN OR SIMILAR)
18. CLIMBING TOWER WITH SLIDE (TWO TOWERS WITH OVERHEAD HANDHOLD BY KOMPAN OR SIMILAR)
19. PLAY LOGS SET ON SAFETY SURFACE
20. 1.2M HIGH BOWTOP FENCE AND GATE AROUND LOCAL PLAY AREA
21. 3.0M HIGH BLACK PALADIN FENCE TO BOTH ENDS OF MUGA, 1.2M HIGH FENCE TO SIDES
22. DECK CROSSING - RECYCLED PLASTIC, (BY ECOPLASTIC OR SIMILAR)

SOFT LEGEND:


23. NATIVE TREE PLANTING TO OPEN SPACE AREA
24. CLIPPED HEDGE PLANTING
25. SHRUB PLANTING
26. BIOSWALE PLANTING
27. AMENITY GRASS
28. STREET TREE PLANTING
29. MOUNDING
30. WILDFLOWER MEADOW



00 LANDSCAPE DETAIL
Scale 1:125



1 LANDSCAPE SECTIONS
Scale 1:125



Rev	Date	Drawn	Checked	Description
01	24/05/2024	AK	GD	Issue for LRD Planning
00	15/03/2022	GD	DB	Issue for Planning

Notes

Copyright © All Rights Reserved.
THIS WORK IS COPYRIGHT AND CANNOT BE REPRODUCED OR COPIED IN ANY FORM WITHOUT THE WRITTEN PERMISSION OF THE DRAWING.
DO NOT SCALE FROM THIS DRAWING. WORK ONLY FROM FIGURED DIMENSIONS.
THIS DRAWING TO BE READ IN CONJUNCTION WITH RELEVANT CONSULTANT'S DRAWINGS.

Ordnance Survey Ireland Licence No AR 0001322
© Ordnance Survey Ireland/Government of Ireland

File Ref: Y:\MSD_LITTLE_ISLAND_SHEDDERS_WORKINGDRAWS_CAD\06035_300_Planning\06035_LittleIsland_2022_LRD\06035_1RD\06035-004-006_DETAILS_1.RD_20230704
Modified By: Agneta Koskova Modified Time: 5/24/2024 12:04:50 pm
Plot Time: 5/24/2024 12:06:18 pm

Project: **PROPOSED RESIDENTIAL DEVELOPMENT COURTTOWN, LITTLE ISLAND, CORK**

Project No: **6835**

Drawn: **Local Play Area & Central Open Space**

Drawing No: **3013**

Status: **PLANNING**

Date: **15/03/2022**

Scales: **1:125 @ A1**

Checked: **GD**

Drawn: **GD**

Passed: **DB**

BSM
Est. 1968