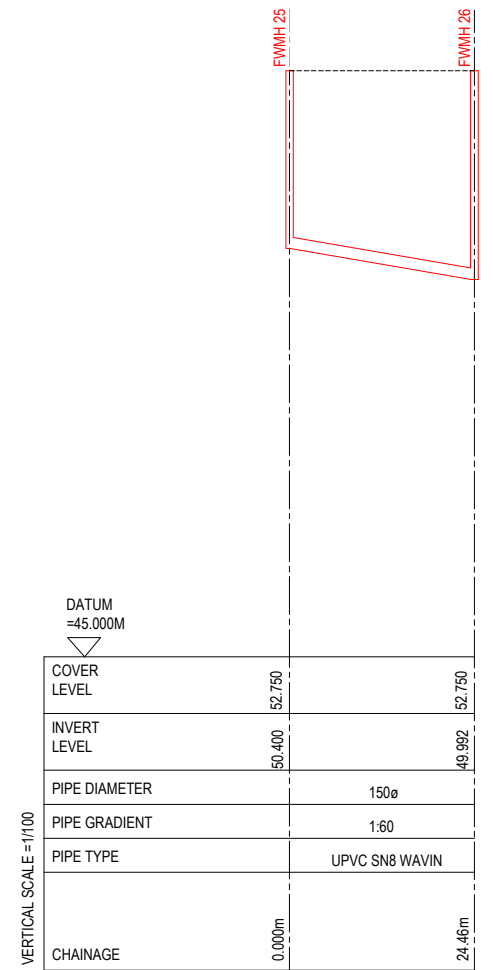


DATUM =45.000M

VERTICAL SCALE =1/100

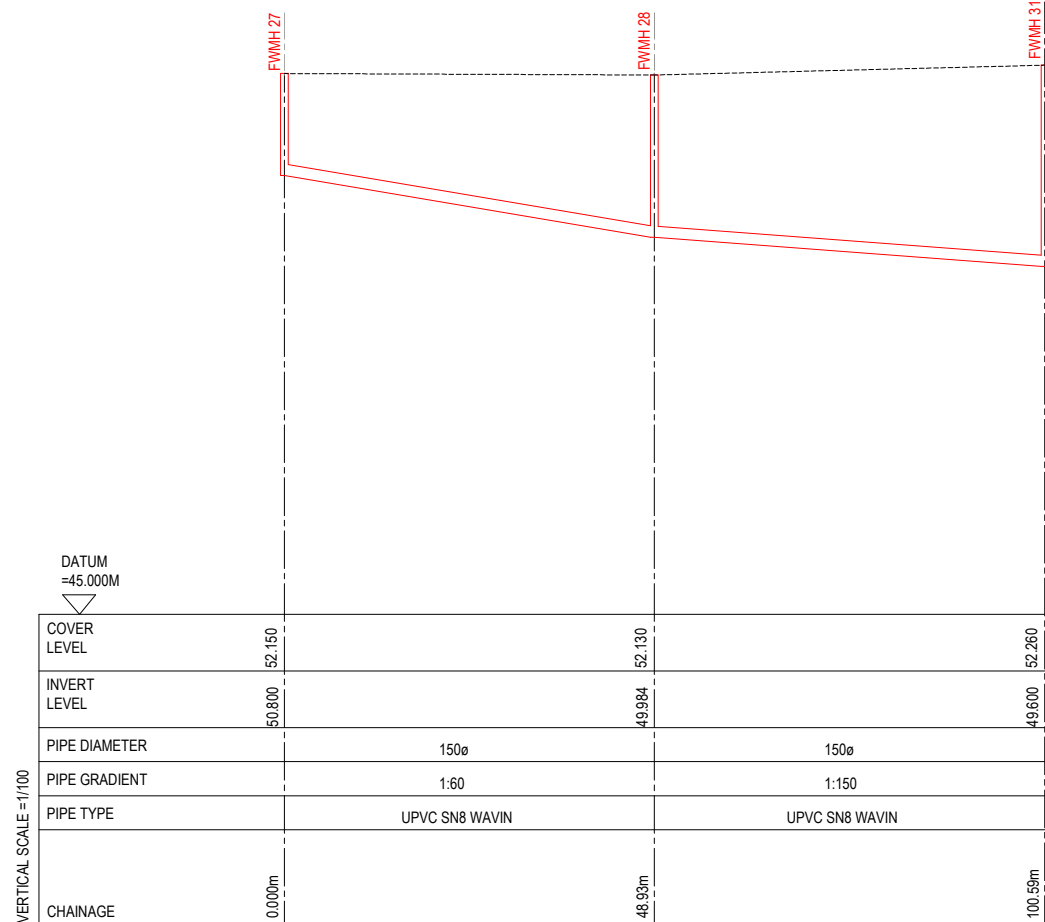
HORIZONTAL SCALE =1/100
FOUL SEWER LONGITUDINAL SECTION FWMH 24 TO FWMH 38



DATUM =45.000M

VERTICAL SCALE =1/100

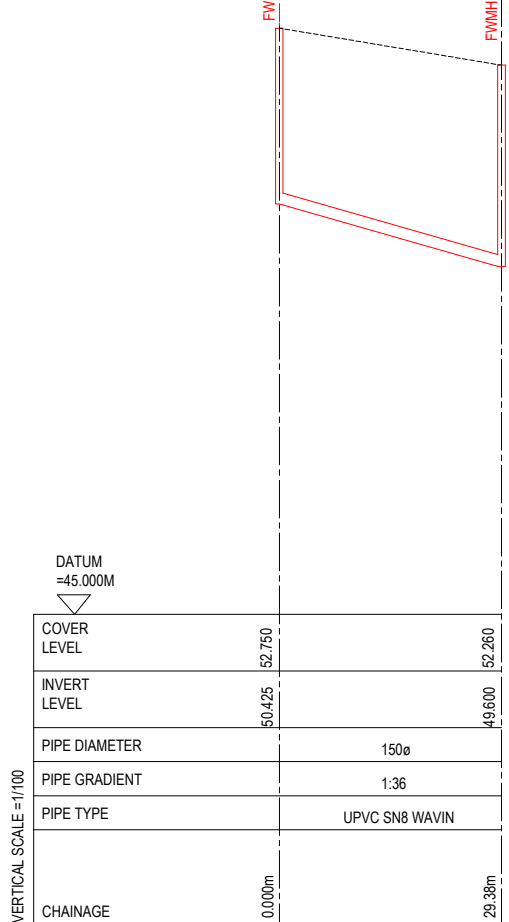
HORIZONTAL SCALE =1/100
FOUL SEWER LONGITUDINAL SECTION FWMH 26 TO FWMH 27



DATUM =45.000M

VERTICAL SCALE =1/100

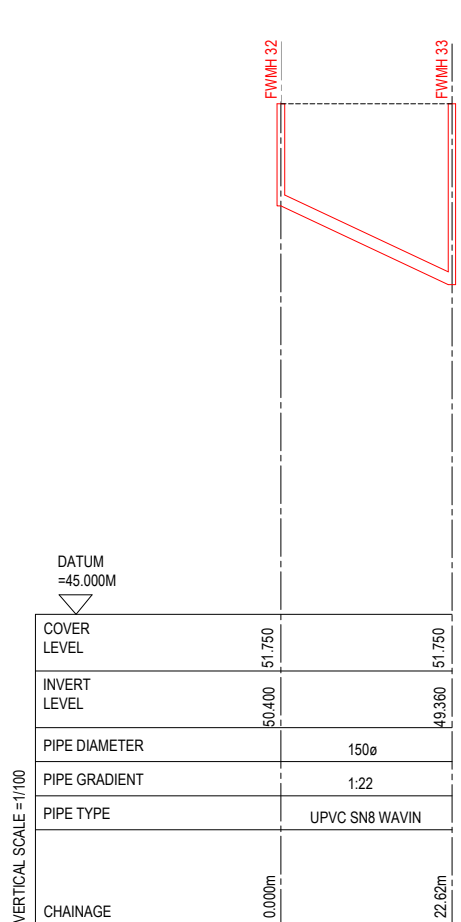
HORIZONTAL SCALE =1/100
FOUL SEWER LONGITUDINAL SECTION FWMH 29 TO FWMH 32



DATUM =45.000M

VERTICAL SCALE =1/100

HORIZONTAL SCALE =1/100
FOUL SEWER LONGITUDINAL SECTION FWMH 31 TO FWMH 32



DATUM =45.000M

VERTICAL SCALE =1/100

HORIZONTAL SCALE =1/100
FOUL SEWER LONGITUDINAL SECTION FWMH 33 TO FWMH 34

Rev	Sts	Description	Date
P01	S2	Issued for Planning	23.06.20
P02	S2	Issued for Planning	11.03.22
P03	S2	Issued for IW Approval	22.03.22
P04	S2	Issued for Planning	17.05.22
P05	S2	Issued for Planning	27.09.23
P06	S2	Issued for Information	14.06.24

MMOS
MURPHY · MATSON · O'SULLIVAN
CONSULTING CIVIL & STRUCTURAL ENGINEERS
The Chapel, Blackrock House, Blackrock Road, Cork, T12 KRK7
Tel: 353 21 4317608

PROJECT
Proposed Development at Courtstown, Little Island, Co. Cork

CLIENT
Ruden Homes Ltd.

TITLE
Foul Water Sections Sheet 3 of 3

DRAWN BY N.C. CHECKED BY G.S. APPROVED BY P.M.
SCALE As Shown PROJECT NUMBER 20093

DOCUMENT REFERENCE
20093-MMS-ZZ-ST-DR-C-10014
PROJECT-ORIGINATOR-ZONE-LEVEL-TYPE-DICIPLINE-NUMBER
STATUS: S2
REV: P06