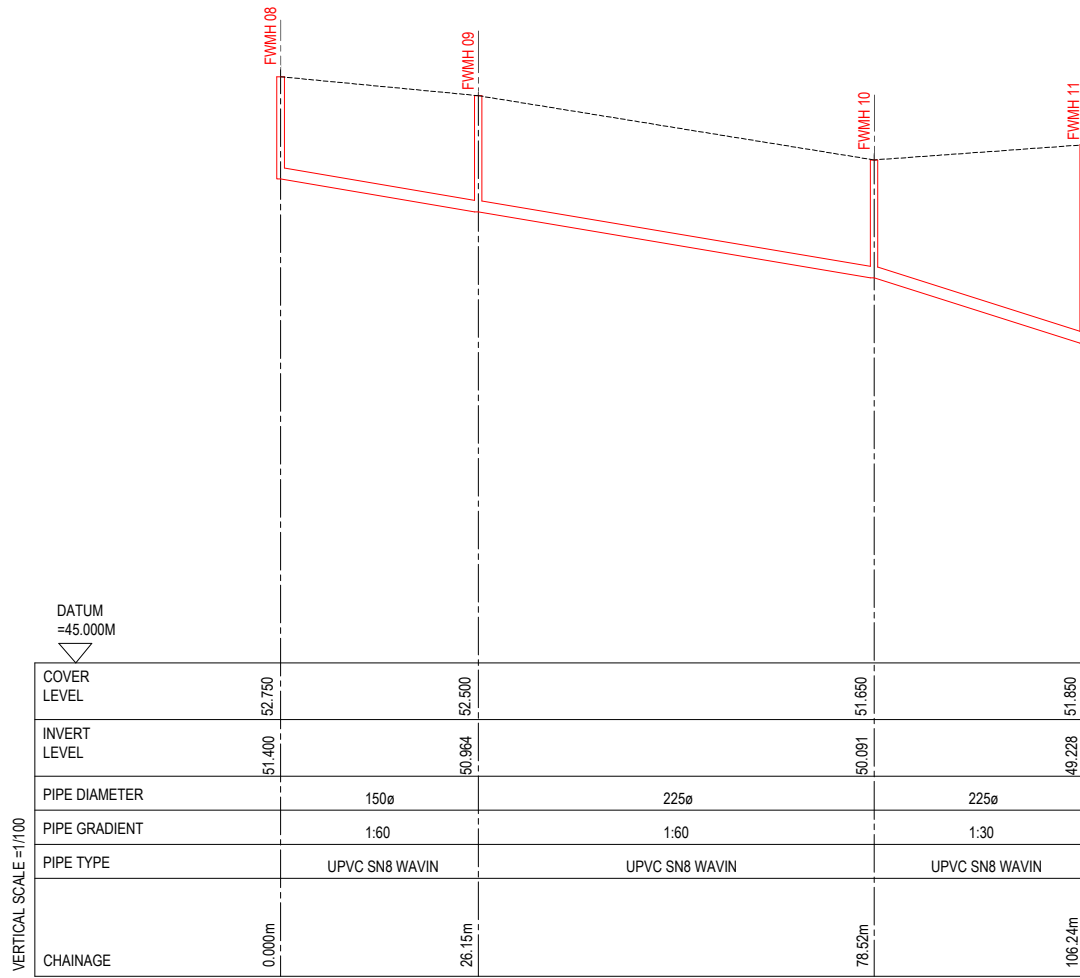
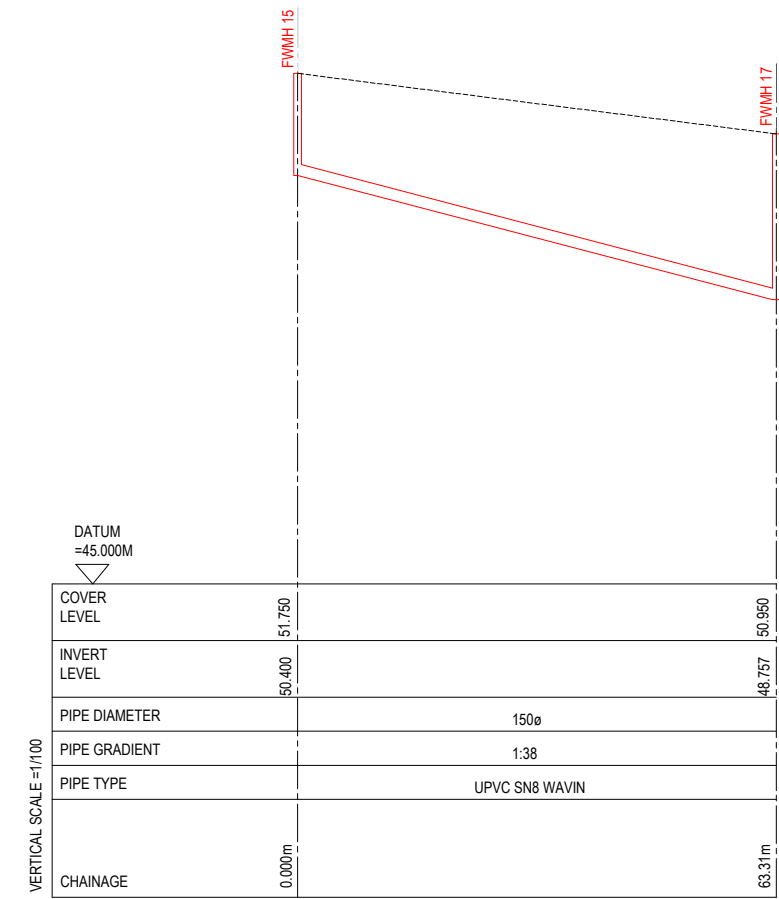


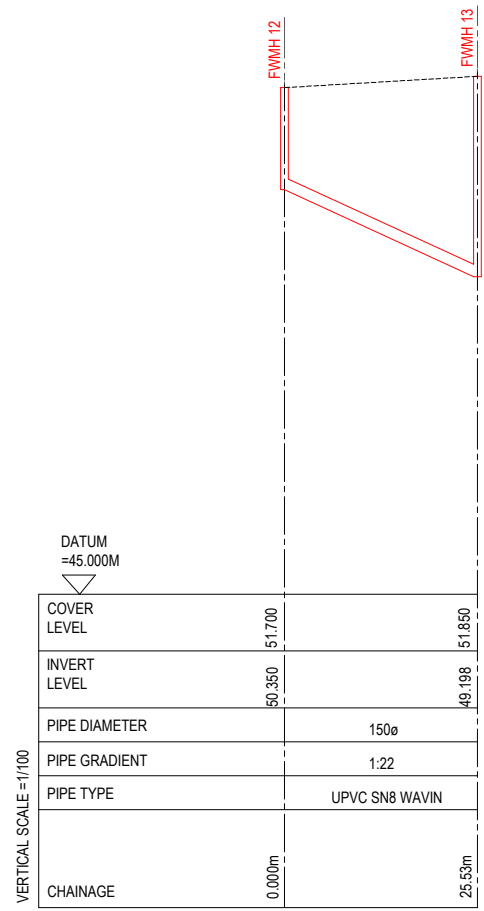
VERTICAL SCALE = 1/100
 HORIZONTAL SCALE = 1/100
 FOUL SEWER LONGITUDINAL SECTION FWMH 05 TO FWMH 06



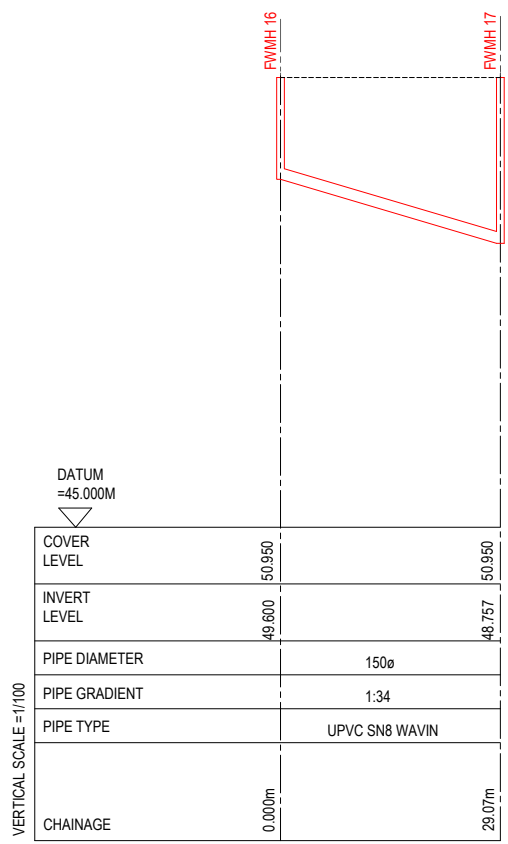
VERTICAL SCALE = 1/100
 HORIZONTAL SCALE = 1/100
 FOUL SEWER LONGITUDINAL SECTION FWMH 08 TO FWMH 11



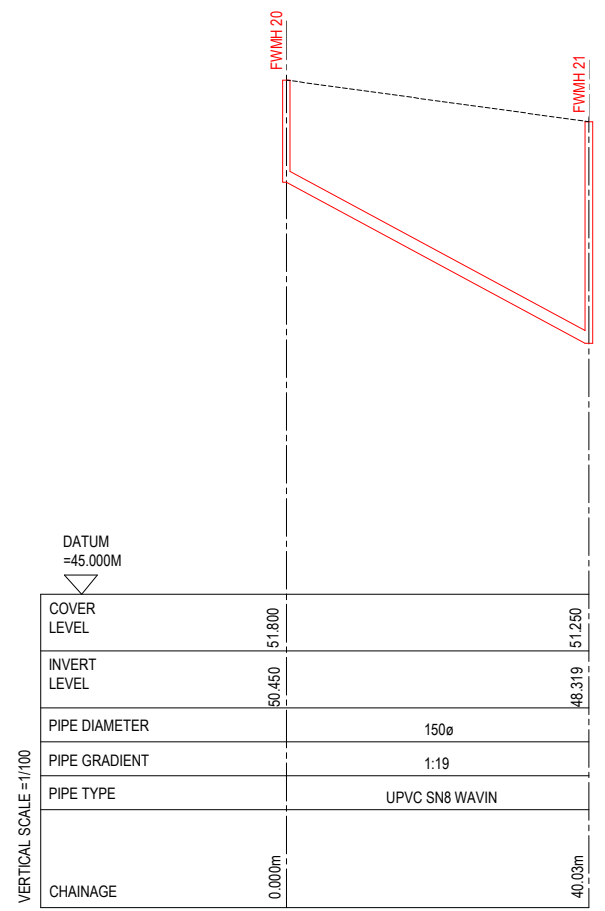
VERTICAL SCALE = 1/100
 HORIZONTAL SCALE = 1/100
 FOUL SEWER LONGITUDINAL SECTION FWMH 15 TO FWMH 17



VERTICAL SCALE = 1/100
 HORIZONTAL SCALE = 1/100
 FOUL SEWER LONGITUDINAL SECTION FWMH 12 TO FWMH 13



VERTICAL SCALE = 1/100
 HORIZONTAL SCALE = 1/100
 FOUL SEWER LONGITUDINAL SECTION FWMH 16 TO FWMH 17



VERTICAL SCALE = 1/100
 HORIZONTAL SCALE = 1/100
 FOUL SEWER LONGITUDINAL SECTION FWMH 20 TO FWMH 21

Rev	Sts	Description	Date
P01	S2	Issued for Planning	23.06.20
P02	S2	Issued For IW Comments	20.07.20
P03	S2	Updated to suit current site layout	17.09.20
P04	S2	Issued for Planning	17.05.22
P05	S2	Issued for Planning	27.09.23
P06	S2	Issued for Information	14.06.24

MMOS
 MURPHY · MATSON · O'SULLIVAN
 CONSULTING CIVIL & STRUCTURAL ENGINEERS
 The Chapel, Blackrock House, Blackrock Road, Cork, T12 KRK7
 Tel : 353 21 4317608

PROJECT
Proposed Development at Courtstown, Little Island, Co. Cork

CLIENT
Ruden Homes Ltd.

TITLE
Foul Water Sections Sheet 2 of 3

DRAWN BY N.C. CHECKED BY G.S. APPROVED BY P.M.
 SCALE As Shown PROJECT NUMBER 20093

DOCUMENT REFERENCE
20093-MMS-ZZ-ST-DR-C-10013
 PROJECT-ORIGINATOR-ZONE-LEVEL-TYPE-DICIPLINE-NUMBER
 STATUS S2 REV: P06