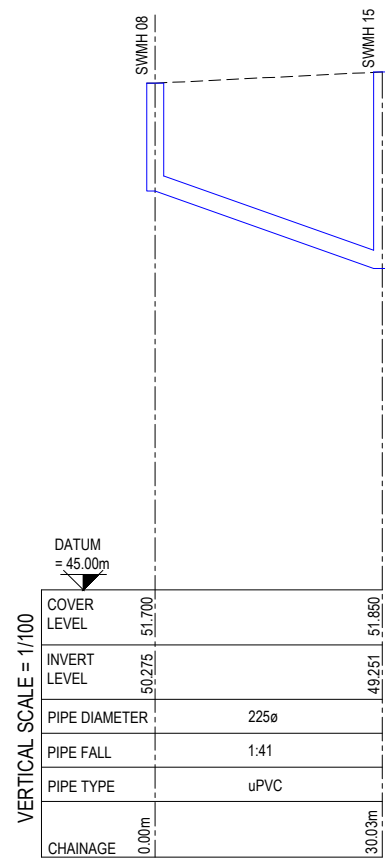
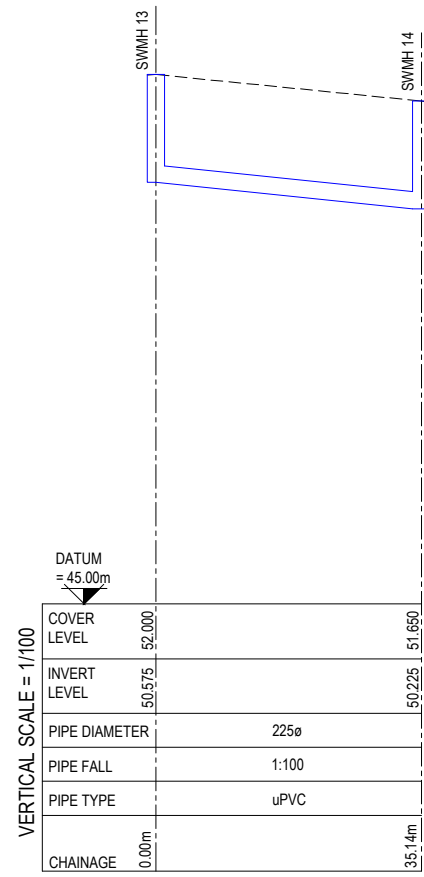


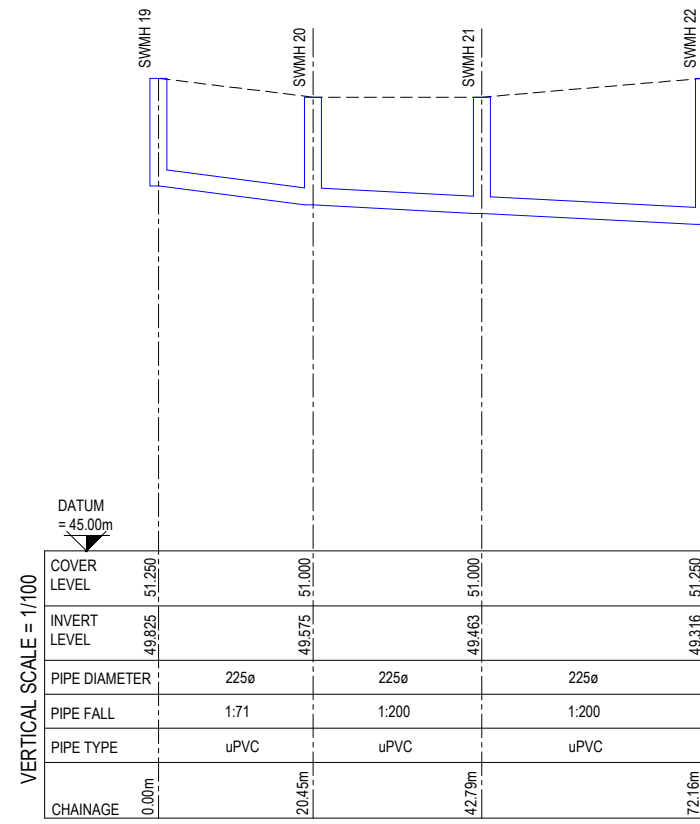
HORIZONTAL SCALE = 1/1000  
SECTION FROM SWMH 05 to SWMH 06



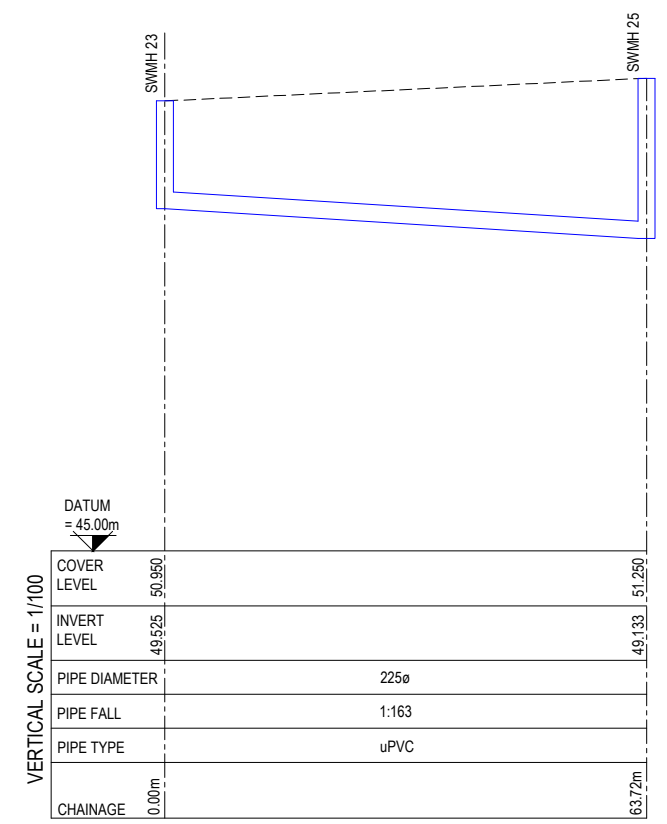
HORIZONTAL SCALE = 1/1000  
SECTION FROM SWMH 08 to SWMH 15



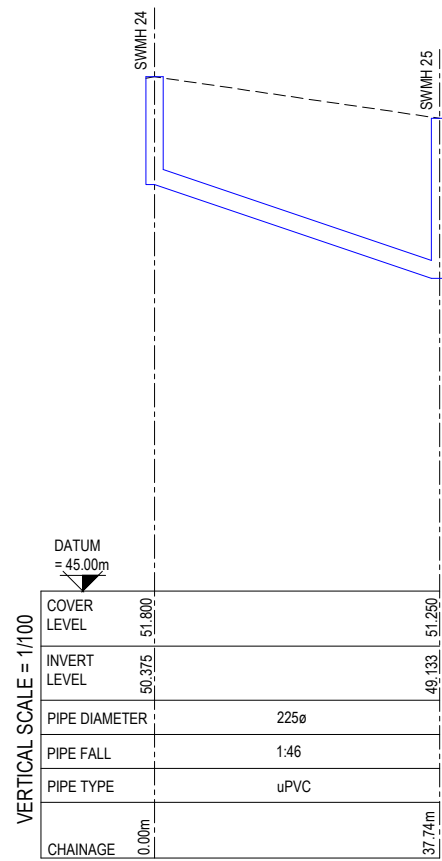
HORIZONTAL SCALE = 1/1000  
SECTION FROM SWMH 13 to SWMH 14



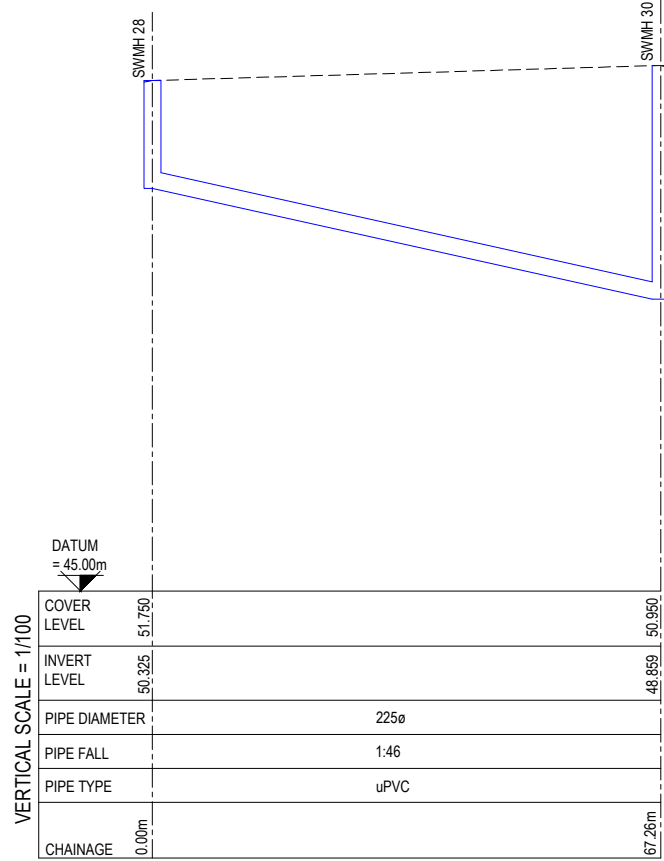
HORIZONTAL SCALE = 1/1000  
SECTION FROM SWMH 19 to SWMH 22



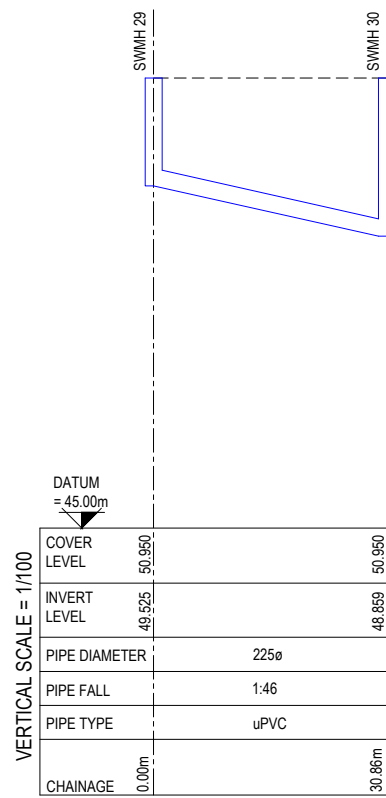
HORIZONTAL SCALE = 1/1000  
SECTION FROM SWMH 23 to SWMH 25



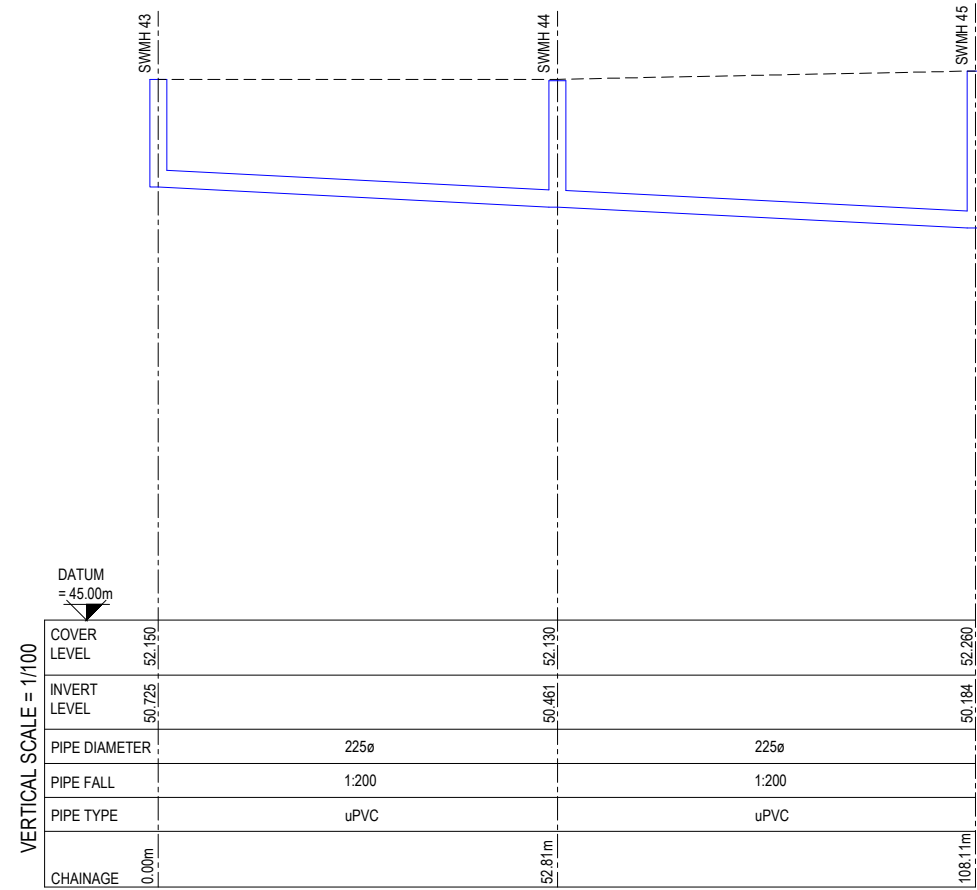
HORIZONTAL SCALE = 1/1000  
SECTION FROM SWMH 23 to SWMH 25



HORIZONTAL SCALE = 1/1000  
SECTION FROM SWMH 28 to SWMH 30



HORIZONTAL SCALE = 1/1000  
SECTION FROM SWMH 29 to SWMH 30



HORIZONTAL SCALE = 1/1000  
SECTION FROM SWMH 43 to SWMH 45

Rev	Sts	Description	Date
P01	S2	Issued for Planning	23.06.20
P02	S2	Updated to suit current site layout	11.03.22
P03	S2	Issued for Planning	15.07.22
P04	S2	Issued for Planning	27.09.23
P05	S2	Issued for Information	14.06.24

**MMOS**  
MURPHY · MATSON · O'SULLIVAN  
CONSULTING CIVIL & STRUCTURAL ENGINEERS

The Chapel,  
Blackrock House,  
Blackrock Road,  
Cork, T12 KRK7  
Tel: 353 21 4317608

PROJECT  
**Proposed Development at  
Courtstown, Little Island, Co. Cork**

CLIENT  
**Ruden Homes Ltd.**

TITLE  
**Surface Water Sections  
Sheet 2 of 4**

DRAWN BY N.C.	CHECKED BY G.S.	APPROVED BY P.M.
SCALE As Shown		PROJECT NUMBER 20093
DOCUMENT REFERENCE 20093-MMS-ZZ-ST-DR-C-10009		STATUS S2
PROJECT-ORIGINATOR-ZONE-LEVEL-TYPE-DICIPLINE-NUMBER		REV. P05